

























FROM THE NORTH

	1. Head south on Coldstream Dr toward Gainesway Dr	go 259 ft total 259 ft
	2. Take the 1st left onto Gainesway Dr	go 0.1 mi total 0.2 mi
	3. Take the 1st left onto Pimlico Pkwy About 3 mins	go 0.9 mi total 1.0 mi
	4. Turn left at Yellowstone Pkwy About 1 min	go 0.3 mi total 1.4 mi
	5. Take the 3rd right onto Alumni Dr About 1 min	go 0.3 mi total 1.7 mi
	6. Turn left at Man O War Blvd E About 2 mins	go 1.0 mi total 2.6 mi
	7. Take the 3rd right onto Richmond Rd About 3 mins	go 1.6 mi total 4.2 mi
	8. Continue onto Athens Boonesboro Rd About 5 mins	go 2.4 mi total 6.6 mi
	9. Take the ramp onto I-75 S About 1 hour 9 mins	go 74.9 mi total 81.5 mi
	10. Take exit 29 for US-25E toward Corbin/Barbourville/US-25	go 0.3 mi total 81.8 mi
	11. Turn left at Corbin Bypass/US-25E S Continue to follow US-25E S About 56 mins	go 32.7 mi total 115 mi
	12. Turn right at Tennessee Ave/US-25E S Continue to follow US-25E S About 2 mins	go 0.8 mi total 115 mi
	13. Turn right at Park Ave/US-25E S Continue to follow US-25E S About 19 mins	go 11.3 mi total 127 mi
	14. Turn right at E Cumberland Ave About 1 min	go 0.6 mi total 127 mi
	15. Turn left at the 2nd cross street onto 19th St About 1 min	go 495 ft total 127 mi
	16. Turn right at E Chester Ave	go 466 ft total 127 mi
	17. Turn left at S 20th St	

FROM THE SOUTH

	1. Head northwest on Henley St toward Cumberland Ave SW About 1 min	go 0.3 mi total 0.3 mi
	2. Continue onto Broadway SW	go 0.1 mi total 0.5 mi
	3. Continue onto North Broadway St NE About 6 mins	go 4.9 mi total 5.4 mi
	4. Continue onto N Broadway St About 3 mins	go 1.6 mi total 7.0 mi
	5. Continue onto Maynardville Pike/TN-33 N Continue to follow TN-33 N About 1 hour 0 mins	go 38.5 mi total 45.4 mi
	6. Continue onto TN-32 N/US-25E N/US-25E Scenic N Continue to follow US-25E N Entering Kentucky About 23 mins	go 14.1 mi total 59.6 mi
	7. Turn left at E Cumberland Ave About 2 mins	go 0.6 mi total 60.2 mi
	8. Turn left at the 2nd cross street onto 19th St About 1 min	go 495 ft total 60.3 mi
	9. Turn right at E Chester Ave	go 466 ft total 60.3 mi
	10. Turn left at S 20th St	